

temática **+** positiva



Lifelong  
Learning  
Programme

*temática  
positiva*

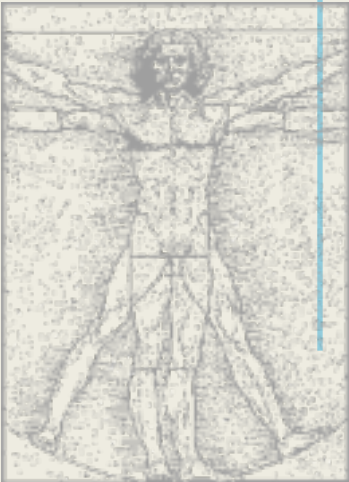
# **Project: “ADULT LITERACY – From Creating Joyful Learning experience into active citizenship”**

**Kraków, 28/29 October 2013**

## INTODUCION

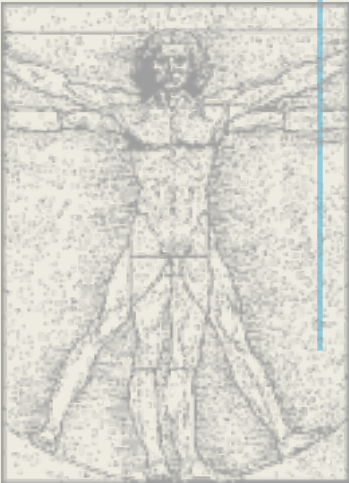
In 2011, from the union of wills of three technicians and friends, was born TEMÁTICA POSITIVA - ASSOCIAÇÃO.

TEMÁTICA POSITIVA promotes social cohesion and competitiveness in socio-economic sectors which prove to be of major importance in this region, with the aim to link the needs of the population to the economy. In addition, the training of local human capital becomes of key importance, since the territories in question are territories with unfavorable characteristics in different areas.



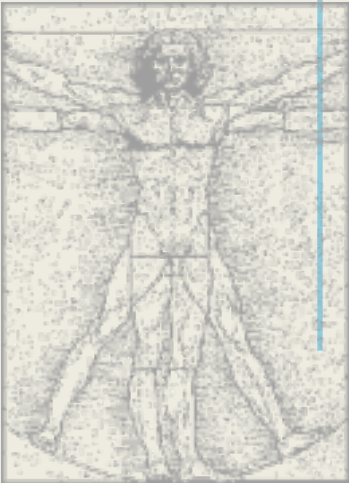
Temática Positiva intend to provide vocational training at various European levels II, III, V. Currently these levels of training are offered through the following modalities: Certified Training; Continuous Training; Specialized Technological Training Courses.

The Temática Positiva main objectives are: Contribute towards adult training by providing the appropriate skills required for qualified professionals; Develop mechanisms which facilitate and promote the transaction between training and the labour market; Provide trainees with solid socio-cultural, scientific and technological training



We developed our activities in the following areas:

- Social Animation
- Socially disadvantaged groups
- Young population
- ...
- Others



## **Upskilling the Social Economy**

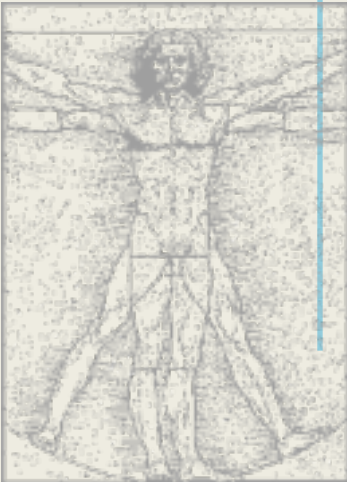
Lifelong Learning Programme  
Leonardo da Vinci  
Contact Seminary

## **STEP4ALL**

Lifelong Learning Programme  
Leonardo da Vinci

## **ADULT LITERACY**

Lifelong Learning Programme  
Grundtvig Clearing Partnerships



# Ponte de Lima





In the heart of Lima Valley, candleholders and peculiar beauty of the oldest town in Portugal hides deep roots and ancestral legends. It was the Queen Teresa who, in the distant date of March 4, 1125, granted the town charter letter, referring to it as the Land Bridge. Years later, now in the fourteenth century, D. Pedro I, given the geo-strategic position of Ponte de Lima, sent her wall, so the end result was that of a medieval village surrounded by walls and towers nine, of which two remain, and many of the remaining traces of all then the defensive structure, making the access to the village through six gates.





The bridge, which gave name to this noble land, acquired an importance always of great significance throughout the Alto Minho, considering the only safe passage of the Lima River, in its entirety, to the late Middle Ages. The original was built by the Romans, which remains a significant section on the right bank of the Lima, being a notable landmark of medieval architecture, with very few examples that you compare the pride, beauty and balance of the whole. Obligatory reference in scripts, guides and maps, many of them old, which describe the passage through it of thousands of pilgrims to Santiago de Compostela demanded and still today transposing the same purpose.



Fotografia: Al pari Casa




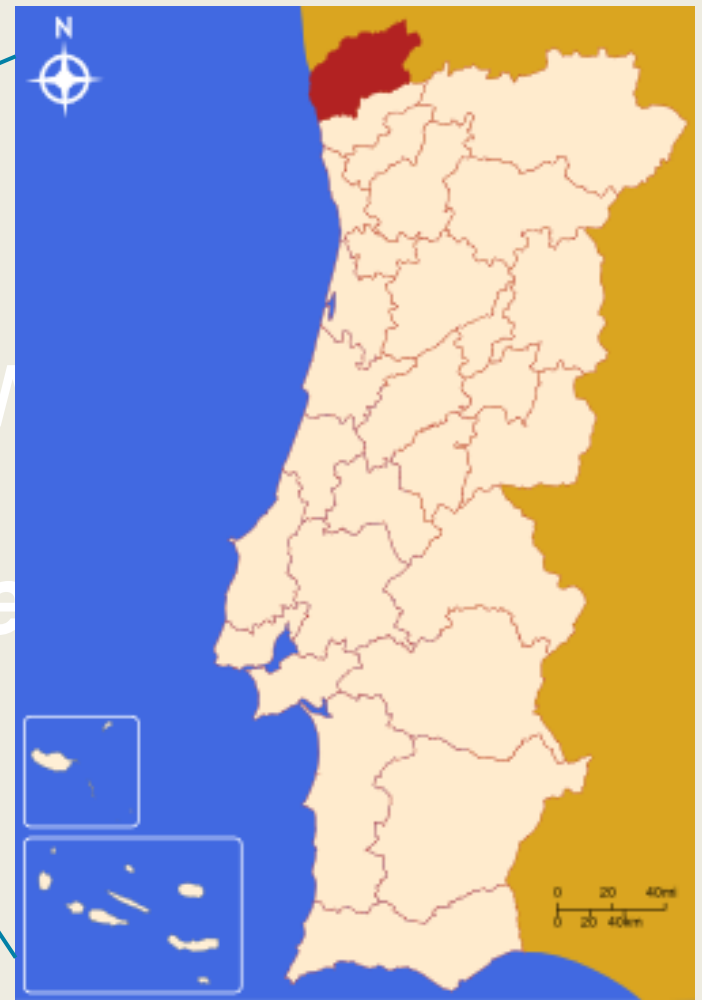
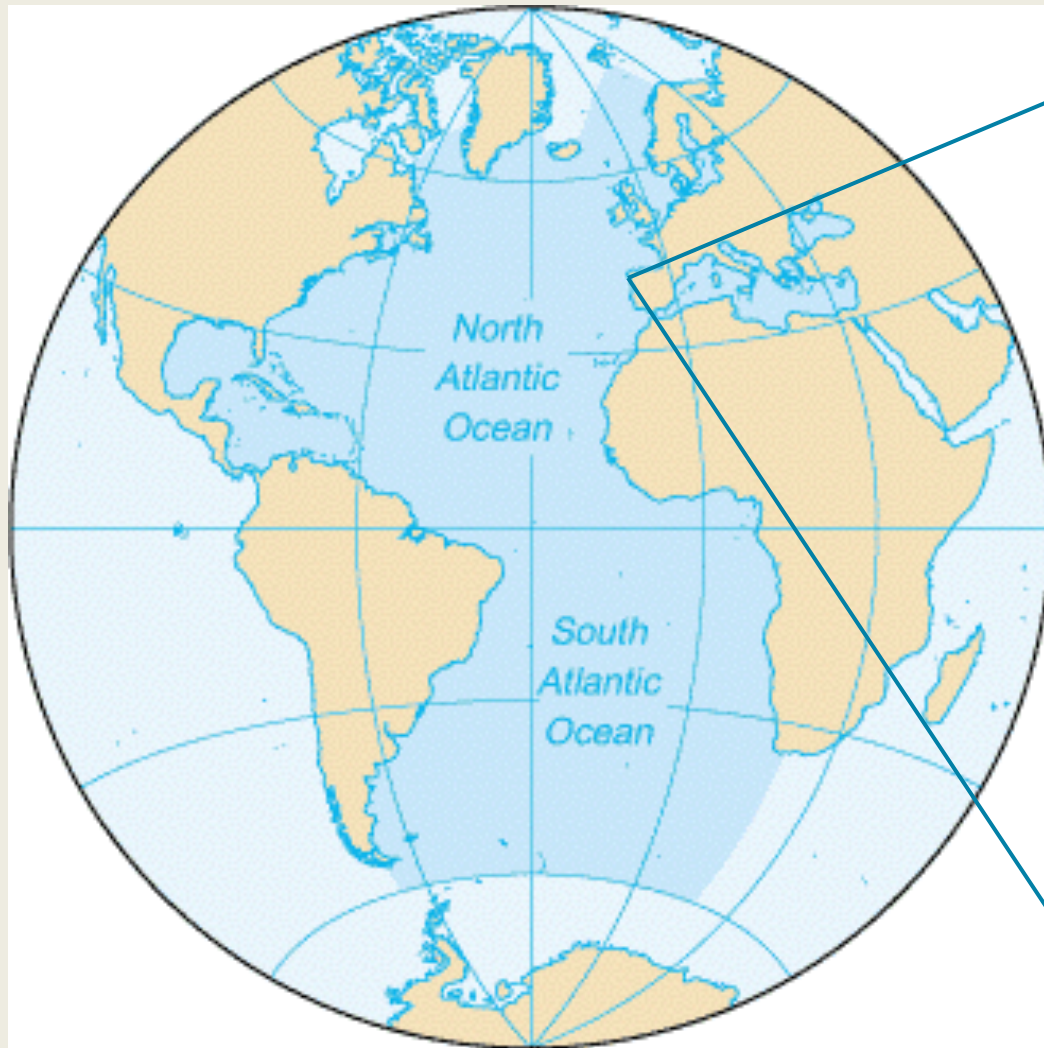
From the eighteenth century urban expansion and with it comes the beginning of the destruction of the wall which embraced the village. Begins to flourish throughout the municipality of Ponte de Lima, the opulent mansions of the nobility of the time undertook to spread. Over time, Ponte de Lima was thus adding to its natural beauty magnificent Gothic façades, Mannerist, Baroque, and nineteenth-century neoclassical, significantly enhancing the historical, cultural and architectural heritage of this unique corner in all of Portugal.



Fotografia: Al pul Crato

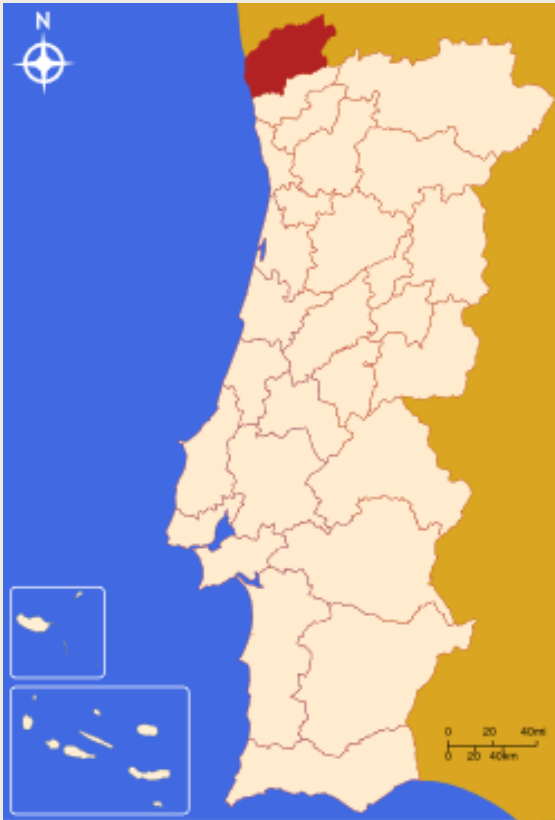
# **Minho-Lima Region**





fragsnip

# Minho-Lima



**Minho-Lima is a sub region, part of Região Norte, corresponding totally to the Viana do Castelo District.**

# Minho-Lima

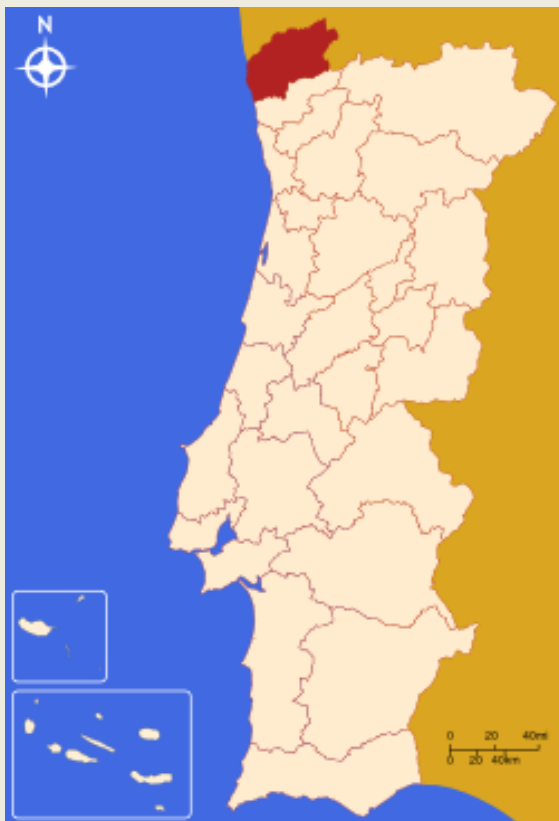
Distances from Viana do Castelo



City	Oporto	70 km
City	Braga	50 km
City	Vigo	80 km
Port	Leixões	60 km
Port	Viana do Castelo	2 km
Port	Vigo	80 km
Aeroporto	Oporto	60 km
Aeroporto	Vigo	70 km

Most part of the region borders are constituted by the two main rivers that named it: **Minho** (estuary in Caminha) and **Lima** (estuary in Viana do Castelo).

# Minho-Lima

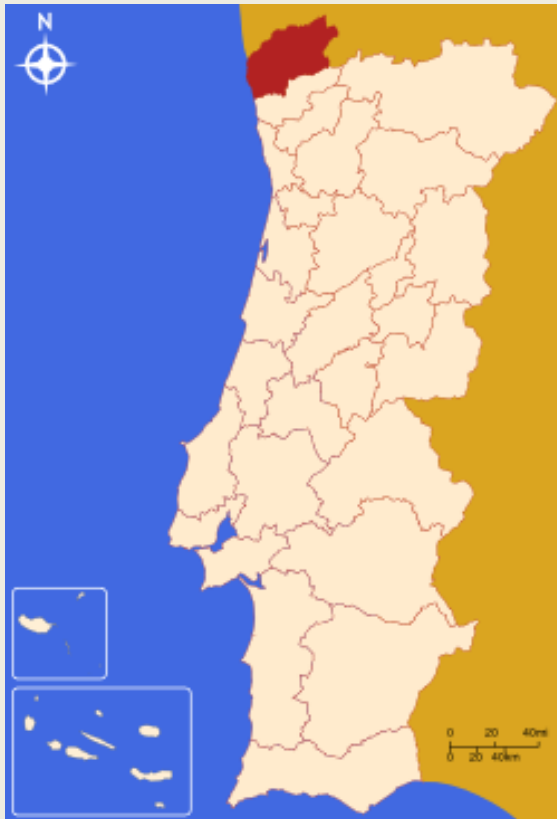


With an area of 2255 km<sup>2</sup>, it borders **Spain** to the north and east, **Cávado** to the south and the **Atlantic Ocean** to the west.

The region is formed by 10 municipalities:

- Arcos de Valdevez
- Caminha
- Melgaço
- Monção
- Paredes de Coura
- Ponte da Barca
- **Ponte de Lima**
- Valença
- Viana do Castelo
- Vila Nova de Cerveira

# Minho-Lima



---

rich environment,

diverse and dynamic



---

one

region...

lots of diversity

heritage...



nature...



modernity...




culture  
and tradition...



leisure...



enterprising...



# **Characterization of the Region**

# Minho-Lima

## Region Indicators - “The Territory”

Indicator	Portugal	Norte	Minho-Lima
<b>TERRITORIAL SYSTEM</b>			
Area, 2005 (Km2)	92.089,7	21.285,8	2.218,2
Mainly Urban Population/ Total Population, 2001	68 <sup>1</sup>	65,8	28,0
Mainly Rural Population / Total Population, 2001	16 <sup>1</sup>	10	22,7
<b>TOURISM</b>			
Total of Accommodation Units, 2005 (n°)	2.012	450	61
Total of Accommodation Capacity, 2005 (n°)	263.814	34.631	3.622

<sup>1</sup> = Portugal Mainland

# Minho-Lima

## Region Indicators - “The People”

Indicator	UE25	Portugal	Norte	Minho-Lima
<b>DEMOGRAPHY</b>				
Resident Population, 2005 (thousands)	461.478,7	10.569,6	3.737,8	252,3
Population Density, 2005 (Inhab/Km2)	116	115	176	114
Population Variation Rate, 2001/2005 (%)	1,8	2,1	1,4	0,8
Age Distribution of the Population, 2005 (%):				
0-14	16,5 <sup>2</sup>	15,0	16,4	16,0
15-24	12,8 <sup>2</sup>	12,2	13,2	12,9
25-64	54,4 <sup>2</sup>	55,1	55,5	52,6
>=65	16,4 <sup>2</sup>	17,1	14,9	20,7
Population Projections, 2010 (thousands)	464.053,6	10.626,1	3.759,4	244,6
Population Projections, 2020 (thousands)	469.270,2	10.489,2	3.724,8	234,8
<b>EDUCATION</b>				
Students in Universities and Polytechnics,	16.816 <sup>3</sup>	377,6 <sup>3</sup>	116,9 <sup>3</sup>	4,05 <sup>3</sup>

<sup>2</sup> = Data of 2003

# Minho-Lima

## Region Indicators - “Economic Activities”

Indicator	EU25	Portugal	Norte	Minho-Lima
<b>ECONOMY</b>				
GDP per capita, 1995 (thousands of euros)	15,5	8,1	6,9	5,2
GDP per capita, 2003 (thousands of euros)	21,8	12,5	9,9	7,9
GDP per capita, 2004 (thousands of euros)	22,7	13,7	10,7	8,5
GDP/Employment, 2003 (thousands of euros)	50	26	22	18
GVA per sector (%)				
Secondary	26,2	25,9	35,3	34,1
Tertiary	71,7	70,4	62,1	62,9
Productivity, 2004 (thousands of euros)	n/a	28,0	22,8	18,6

**ADDRESS:**

Rua Dr. Araújo Lima, Bloco 2;  
Sobral – Arca  
4990 – 024 Ponte de Lima

**TELEFONE:**

+ 351 258 941 289

**FAX:**

+ 351 258 941 289

Email: [geral@tematicapositiva.org](mailto:geral@tematicapositiva.org)

Website: [www.tematicapositiva.org](http://www.tematicapositiva.org)

